

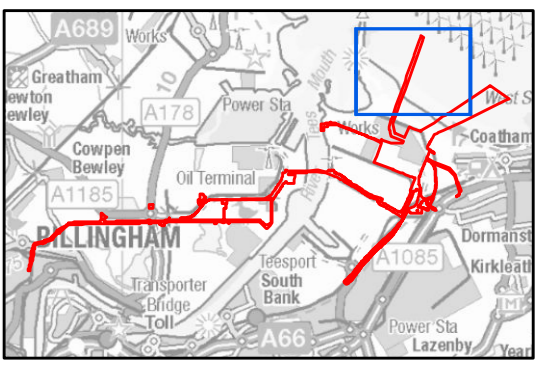
AECOM

PROJECT
NET ZERO TEESIDE PROJECT



APPLICANTS
NZT POWER LTD. AND NZNS STORAGE LTD.

KEY
Order Limits (Site Boundary)



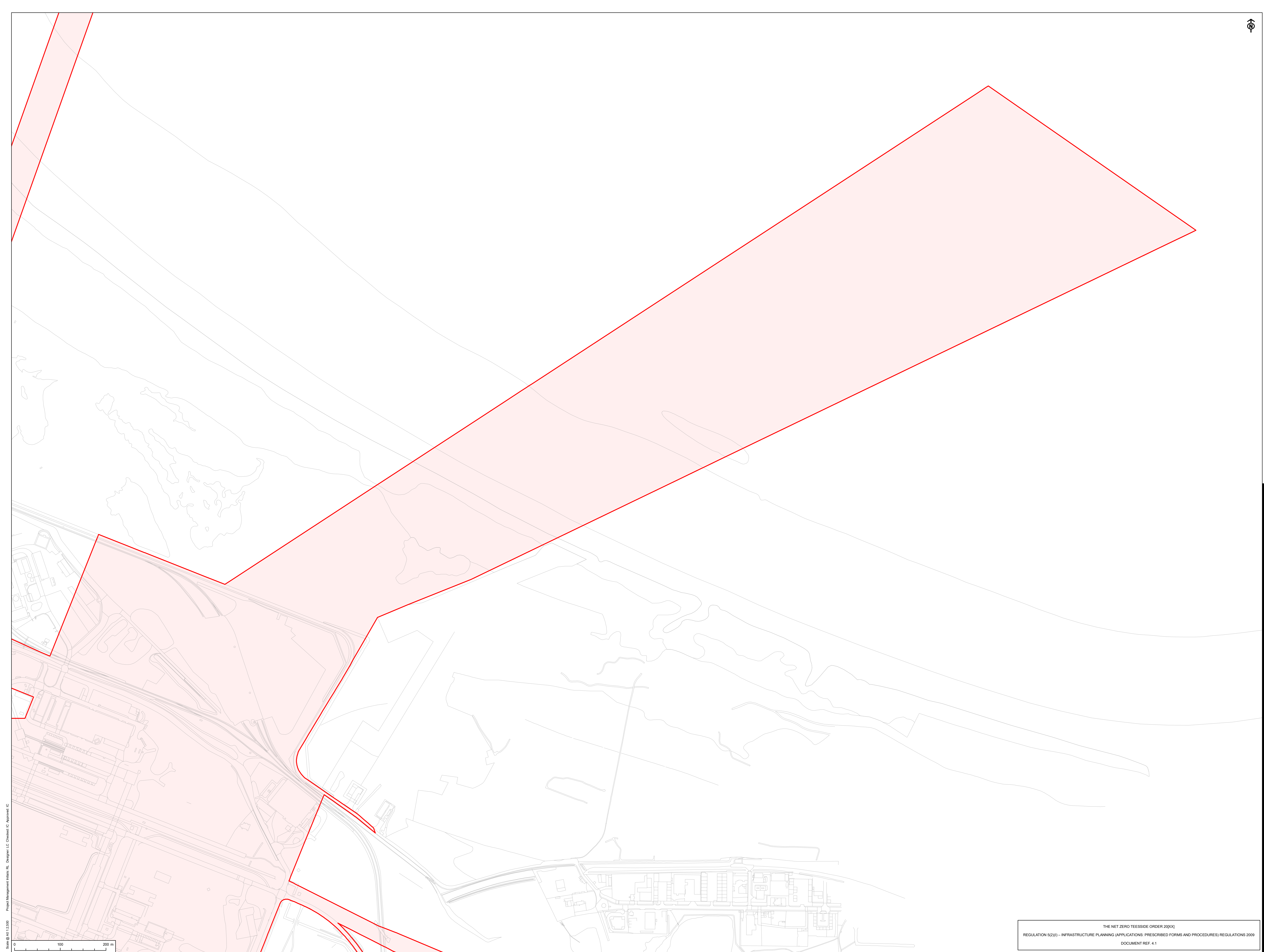
TITLE
SITE LOCATION PLAN
DOCUMENT REF. 4.1

THE NET ZERO TEESIDE ORDER 20(XX)
REGULATION 5(2)(I) – INFRASTRUCTURE PLANNING (APPLICATIONS: PRESCRIBED FORMS AND PROCEDURES) REGULATIONS 2009
DOCUMENT REF. 4.1

REFERENCE
NET_APRIL22_DCO_4.1_v2
SHEET NUMBER
1 of 8
DATE
APRIL 2022

Project Management: Ingham, R., Designer: C. Chubb, C. Approved: C.

Scale @ A1: 1:2,000
0 100 200 m
Contains Ordnance Survey Data © Crown copyright and database rights 2022. Ordnance Survey 010000316783.



AECOM

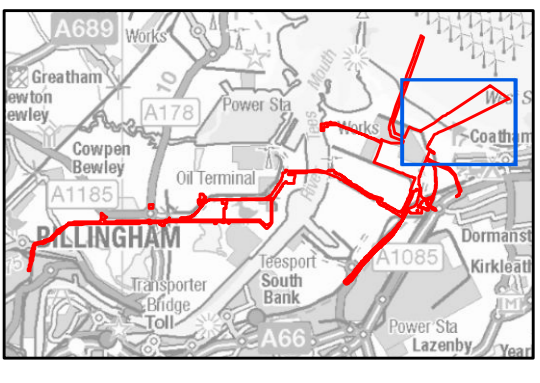
PROJECT
NET ZERO TEESIDE PROJECT



APPLICANTS
NZT POWER LTD. AND NZNS STORAGE LTD.

KEY

Order Limits (Site Boundary)

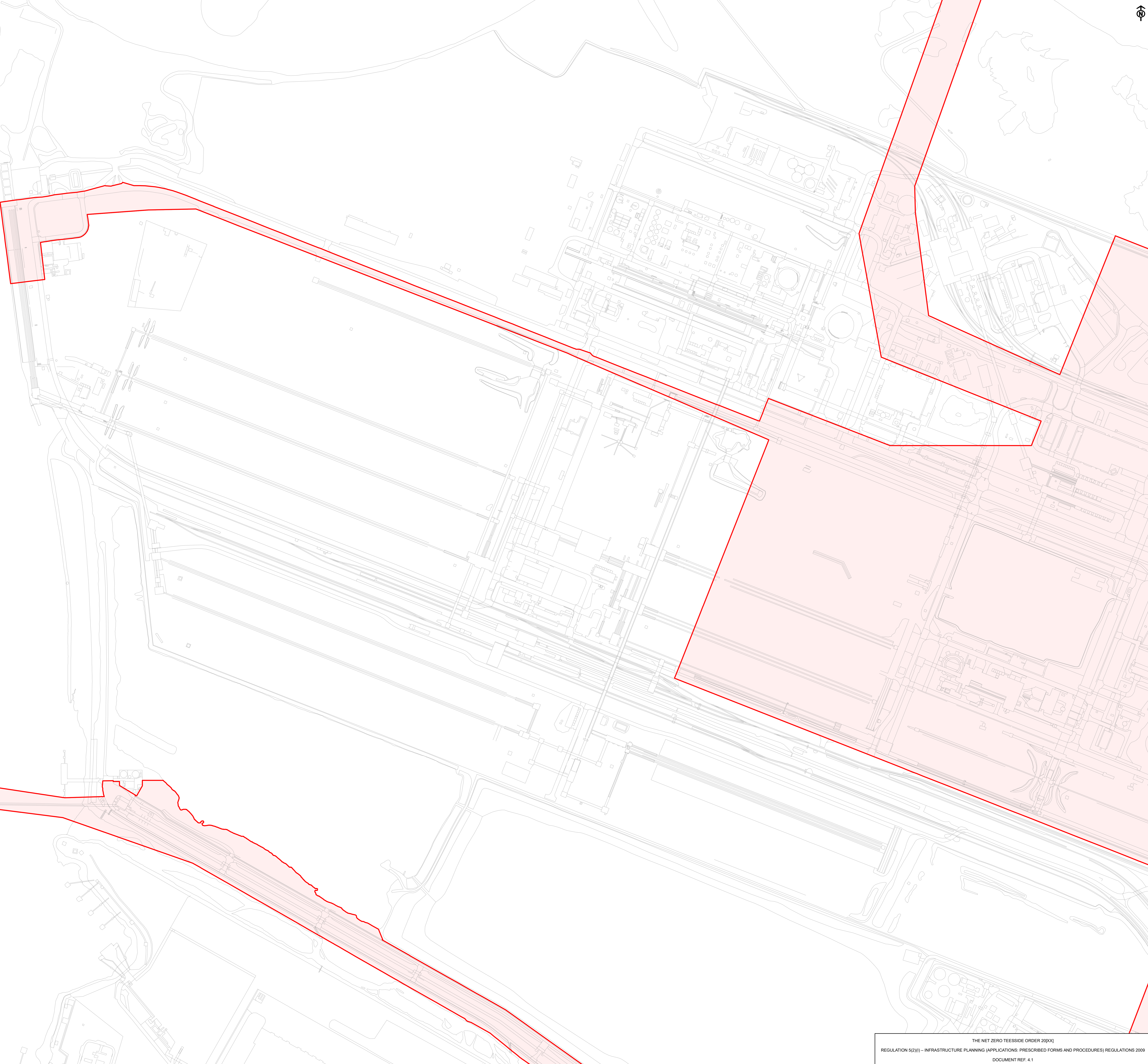


TITLE
SITE LOCATION PLAN
DOCUMENT REF. 4.1

THE NET ZERO TEESIDE ORDER 20(XX)
REGULATION 52(i) – INFRASTRUCTURE PLANNING (APPLICATIONS: PRESCRIBED FORMS AND PROCEDURES) REGULATIONS 2009
DOCUMENT REF. 4.1


REFERENCE
NETZ_APRIL22_DCO_4.1_v2
SHEET NUMBER
2 of 8
DATE
APRIL 2022

Scale @ A3 1:2500
0 100 200 m
Contains Ordnance Survey Data © Crown copyright and database rights 2022 Ordnance Survey 0100031613.




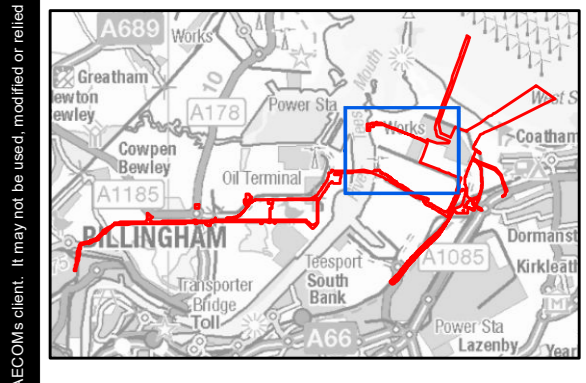
AECOM

PROJECT
NET ZERO TEESIDE PROJECT

 Net Zero Teesside

APPLICANTS
NZT POWER LTD. AND NZNS STORAGE LTD.

KEY
 Order Limits (Site Boundary)



TITLE
SITE LOCATION PLAN
DOCUMENT REF. 4.1

REFERENCE
NZT_APRIL22_DCO_4.1_v2

SHEET NUMBER
3 of 8

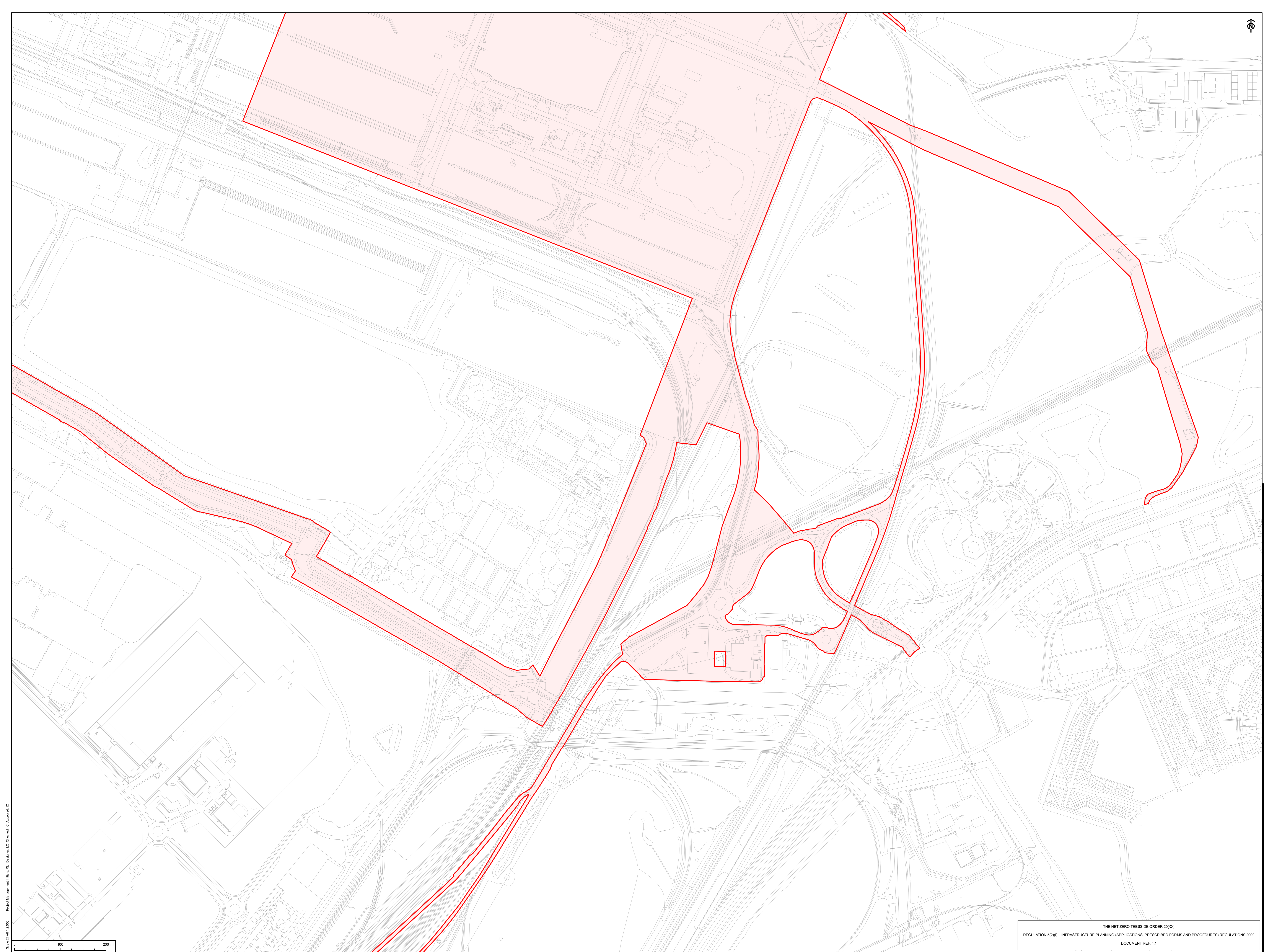
DATE
APRIL 2022

THE NET ZERO TEESIDE ORDER 20(XX)
REGULATION 52(1) – INFRASTRUCTURE PLANNING (APPLICATIONS: PRESCRIBED FORMS AND PROCEDURES) REGULATIONS 2009
DOCUMENT REF. 4.1

Scale @ 1:2,200
0 100 200 m

Project Management: Ian Hill, RL, Designer: LC Chevalier, C. Approved: LC

Contains Ordnance Survey Data © Crown copyright and database rights 2022. Ordnance Survey 0100001613.



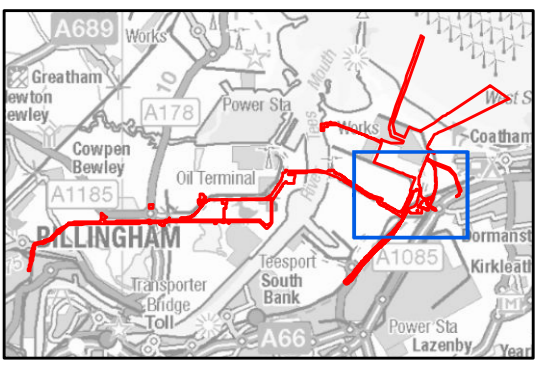
AECOM

PROJECT
NET ZERO TEESIDE PROJECT

Net Zero Teeside

APPLICANTS
NZT POWER LTD. AND NZNS STORAGE LTD.

KEY
Order Limits (Site Boundary)



TITLE
SITE LOCATION PLAN
DOCUMENT REF. 4.1

REFERENCE
NZT_APRIL22_DCO_4.1_v2

SHEET NUMBER
4 of 8

DATE
APRIL 2022

THE NET ZERO TEESIDE ORDER 20(XX)
REGULATION 5(2)(j) – INFRASTRUCTURE PLANNING (APPLICATIONS: PRESCRIBED FORMS AND PROCEDURES) REGULATIONS 2009
DOCUMENT REF. 4.1

Scale @ 1:12,500
Project Management: Ian Hill, RL, Designer: LC Chubbuck, LC Approved: LC

0 100 200 m
Contains Ordnance Survey Data © Crown copyright and database rights 2022 Ordnance Survey 0100031613.



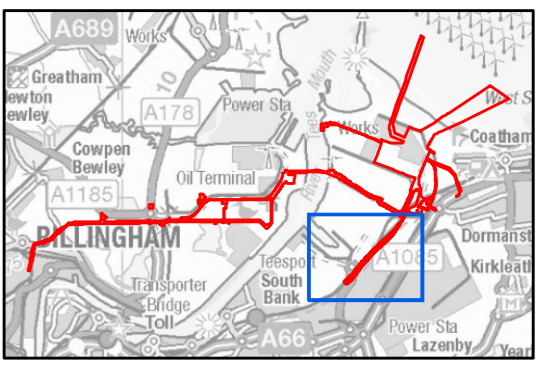
AECOM

PROJECT
NET ZERO TEESIDE PROJECT

Net Zero Teesside

APPLICANTS
NZT POWER LTD. AND NZNS STORAGE LTD.

KEY
Order Limits (Site)



THE NET ZERO TEESIDE ORDER 20(XX)
REGULATION 52(1) – INFRASTRUCTURE PLANNING (APPLICATIONS: PRESCRIBED FORMS AND PROCEDURES) REGULATIONS 2009
DOCUMENT REF. 4.1

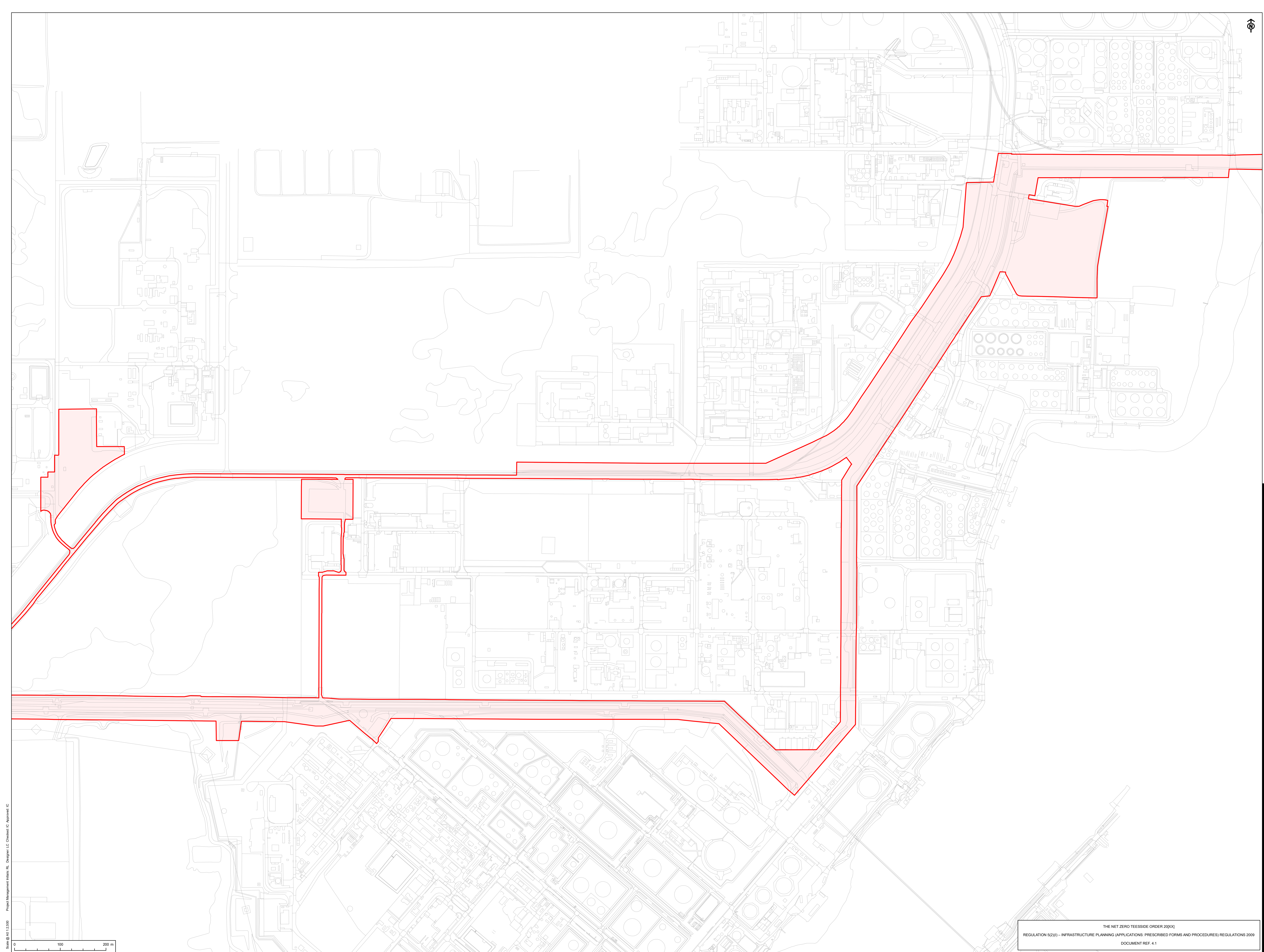
TITLE
SITE LOCATION PLAN
DOCUMENT REF. 4.1

REFERENCE
NZT_APRIL22_DCO_4.1_v2

SHEET NUMBER
5 of 8

DATE
APRIL 2022

Scale @ 1:2,200
0 100 200 m
Contains Ordnance Survey Data © Crown copyright and database rights 2022 Ordnance Survey 0100001613



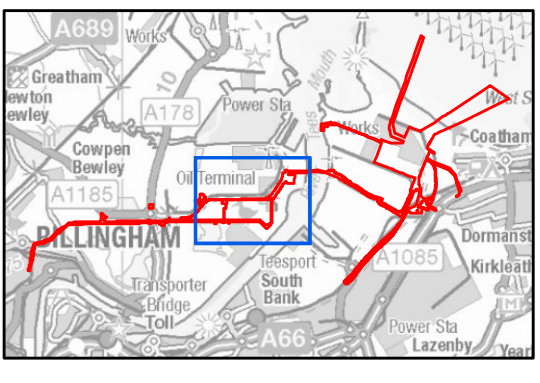
AECOM

PROJECT
NET ZERO TEESIDE PROJECT

Net Zero Teeside

APPLICANTS
NZT POWER LTD. AND NZNS STORAGE LTD.

KEY
Order Limits (Site Boundary)



THE NET ZERO TEESIDE ORDER 20(XX)
REGULATION 52(1) – INFRASTRUCTURE PLANNING (APPLICATIONS: PRESCRIBED FORMS AND PROCEDURES) REGULATIONS 2009
DOCUMENT REF. 4.1

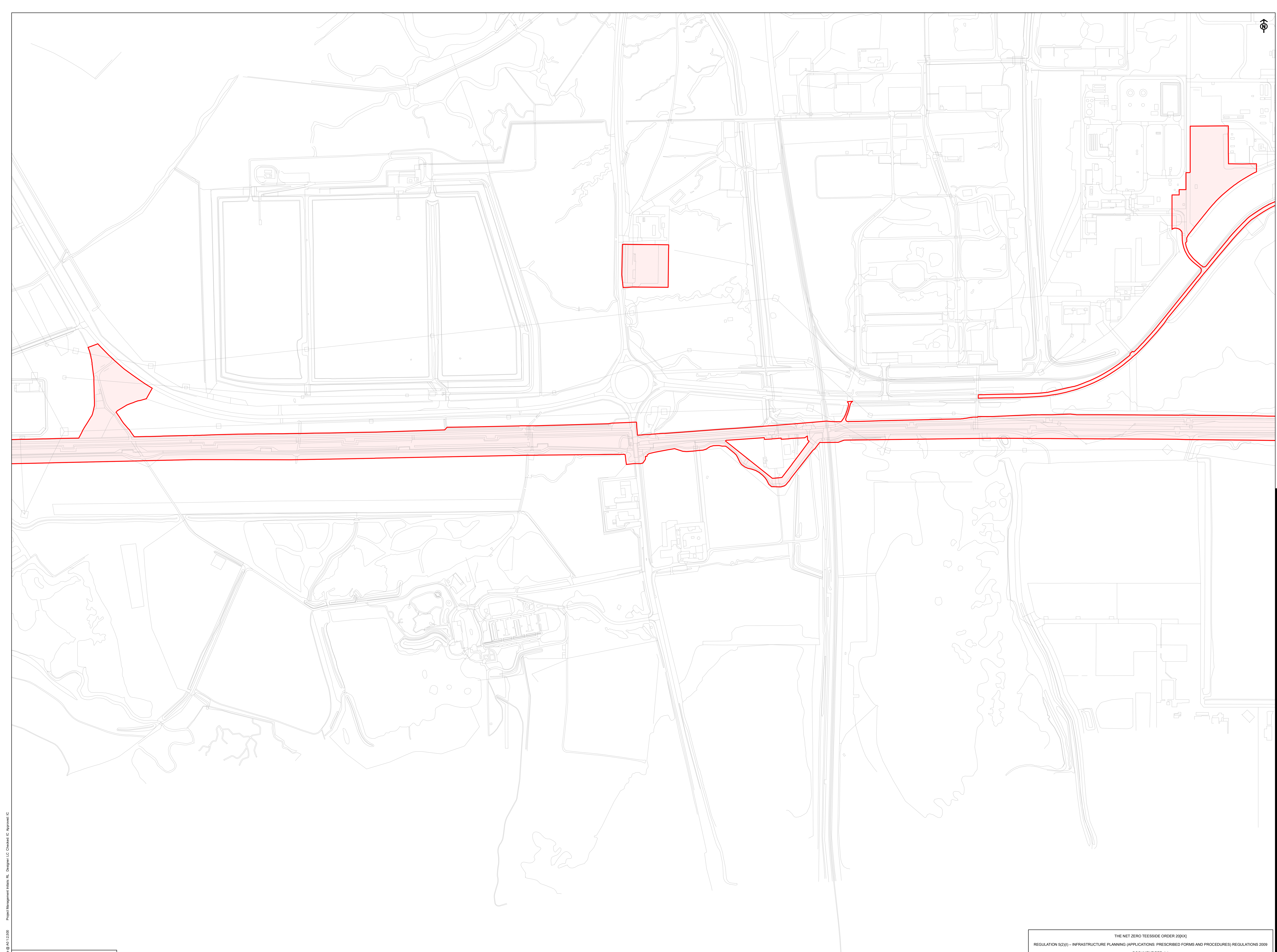
TITLE
SITE LOCATION PLAN
DOCUMENT REF. 4.1

REFERENCE
NZT_APRIL22_DCO_4.1_v2

SHEET NUMBER
6 of 8


DATE
APRIL 2022

Scale @ 1:2,200
0 100 200 m
Contains Ordnance Survey Data © Crown copyright and database rights 2022 Ordnance Survey 0100031613




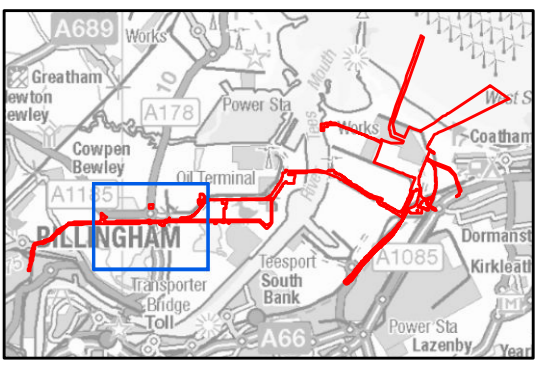
AECOM

PROJECT
NET ZERO TEESIDE PROJECT

 **Net Zero Teeside**

APPLICANTS
NZT POWER LTD. AND NZNS STORAGE LTD.

KEY
 Order Limits (Site Boundary)



THE NET ZERO TEESIDE ORDER 20(XX)

REGULATION 52(1) – INFRASTRUCTURE PLANNING (APPLICATIONS: PRESCRIBED FORMS AND PROCEDURES) REGULATIONS 2009

DOCUMENT REF. 4.1

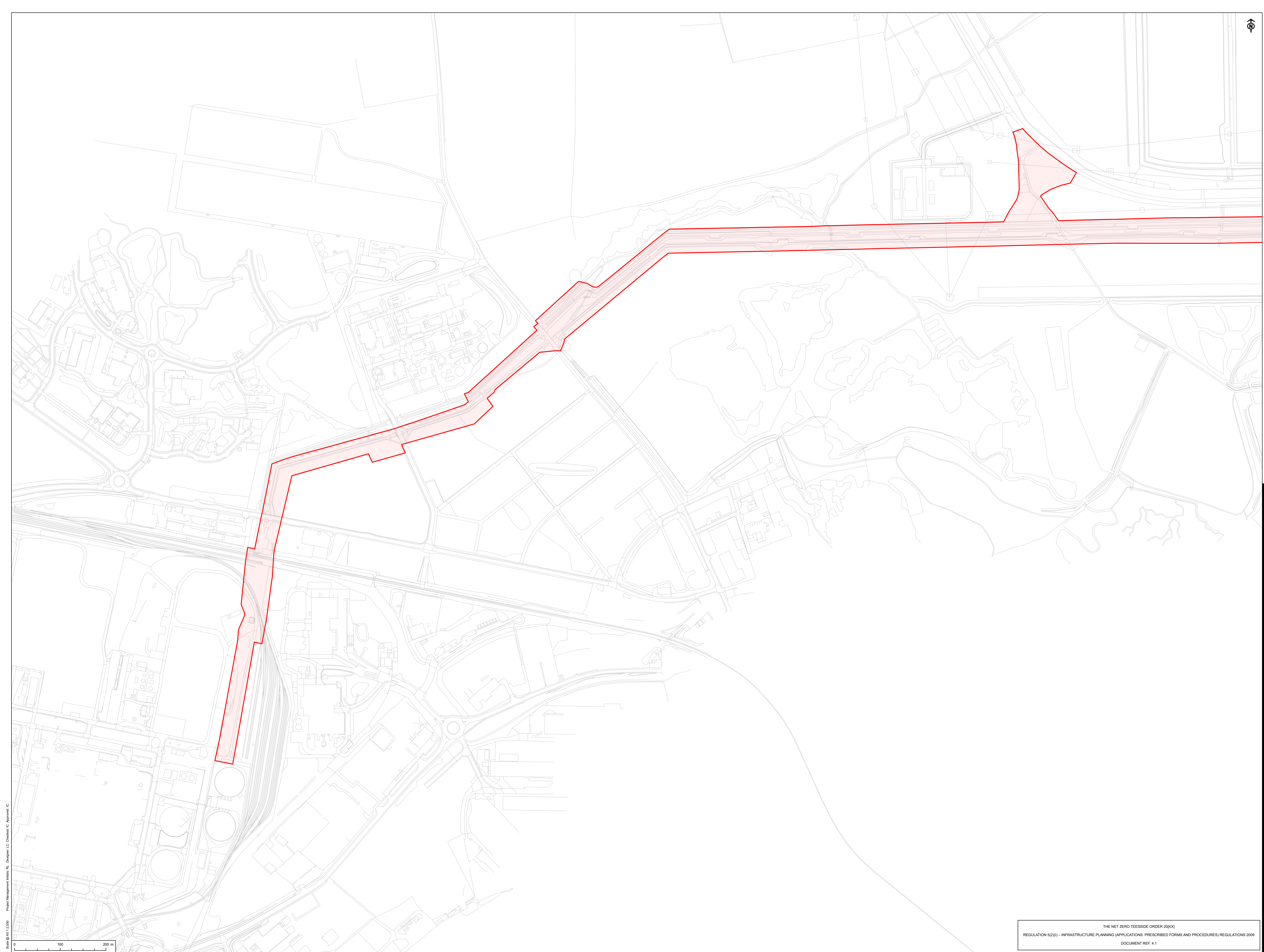
TITLE
SITE LOCATION PLAN
DOCUMENT REF. 4.1

REFERENCE
NZT_APRIL22_DCO_4.1_v2

SHEET NUMBER
7 of 8


DATE
APRIL 2022

Scale @ 1:1250
0 100 200 m
Contains Ordnance Survey Data © Crown copyright and database rights 2022 Ordnance Survey 0100031613.



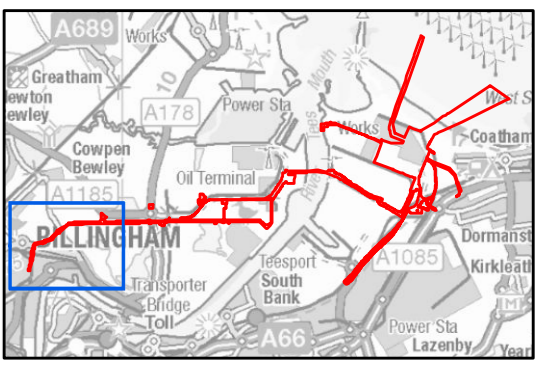
AECOM

PROJECT
NET ZERO TEESIDE PROJECT

 Net Zero Teesside

APPLICANTS
NZT POWER LTD. AND NZNS STORAGE LTD.

KEY
Order Limits (Site Boundary)



THE NET ZERO TEESIDE ORDER 20(XX)

REGULATION 52(1) – INFRASTRUCTURE PLANNING (APPLICATIONS: PRESCRIBED FORMS AND PROCEDURES) REGULATIONS 2009

DOCUMENT REF. 4.1

TITLE
SITE LOCATION PLAN
DOCUMENT REF. 4.1

REFERENCE
NZT_APRIL22_DCO_4.1_v2

SHEET NUMBER
6 of 6

DATE
APRIL 2022

Scale @ 1:12,500

0 100 200 m

Contains Ordnance Survey Data © Crown copyright and database rights 2022. Ordnance Survey 0100031613.